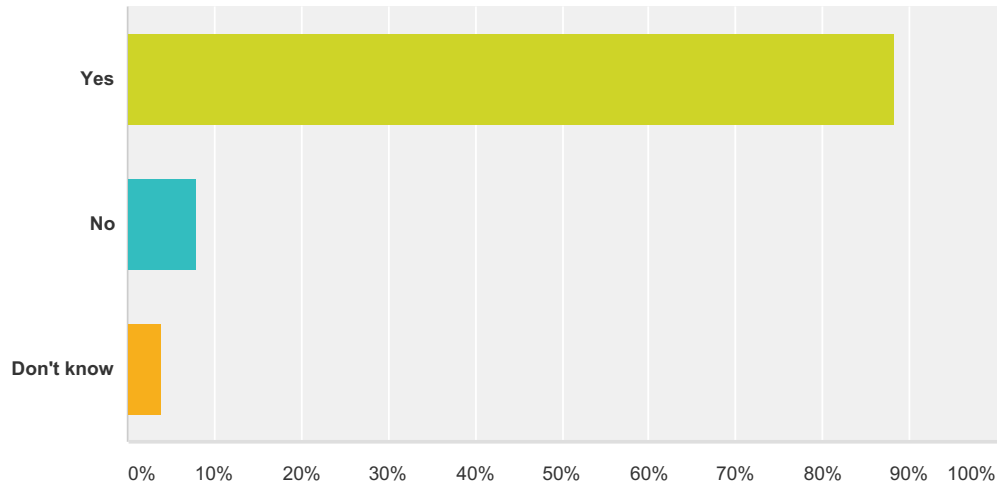


Q1 Do you support the use of a Public Spaces Protection Order to control the potential anti-social behaviour of people who have been consuming alcohol?

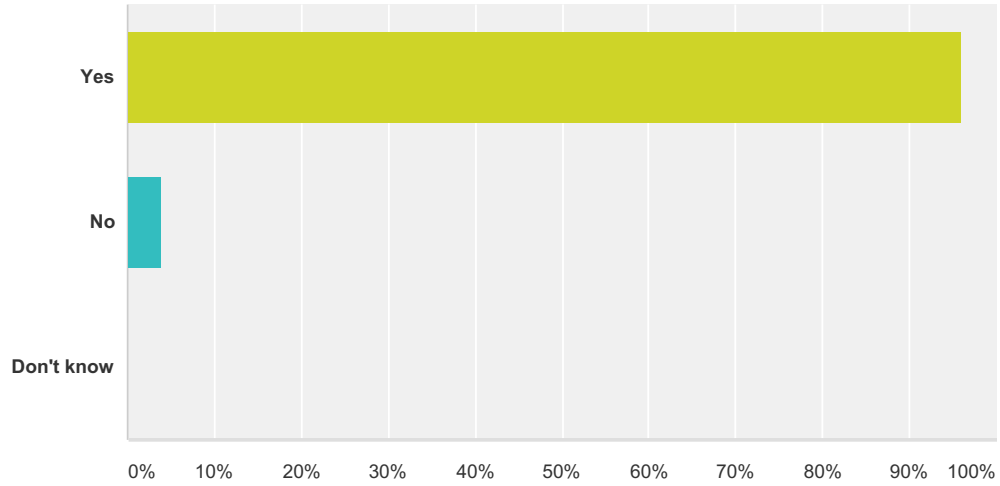
Answered: 51 Skipped: 0



Answer Choices	Responses	
Yes	88.24%	45
No	7.84%	4
Don't know	3.92%	2
Total		51

Q2 Do you support the use of a Public Spaces Protection Order to deter people urinating/defecating in a public place?

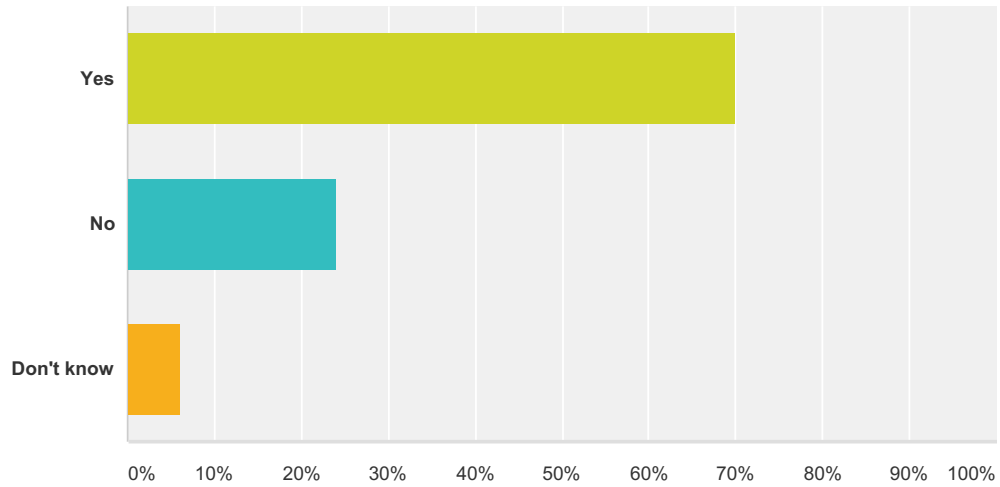
Answered: 51 Skipped: 0



Answer Choices	Responses	Count
Yes	96.08%	49
No	3.92%	2
Don't know	0.00%	0
Total		51

Q3 Do you support the use of a Public Spaces Protection Order to control domestic or commercial bins or excess waste being left on the public highway, excluding on days of refuse collection?

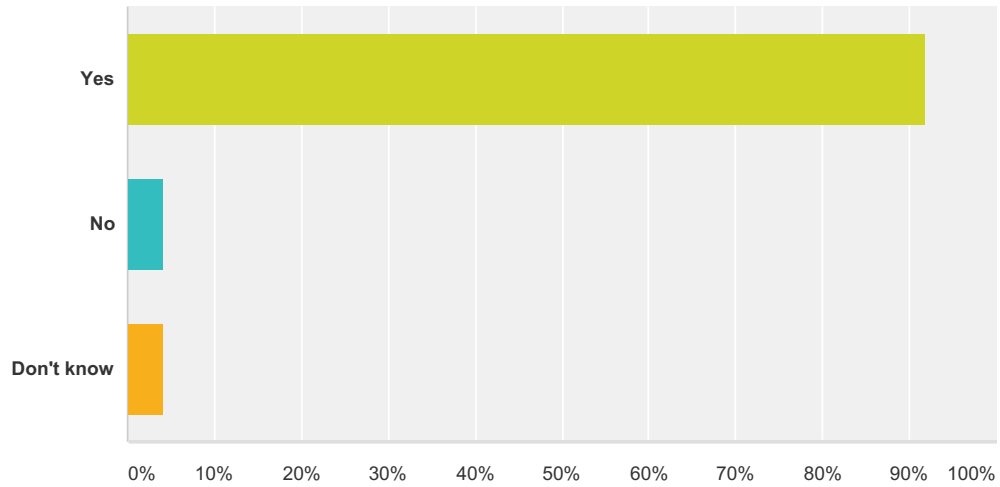
Answered: 50 Skipped: 1



Answer Choices	Responses	Count
Yes	70.00%	35
No	24.00%	12
Don't know	6.00%	3
Total		50

Q4 Do you support the use of a Public Spaces Protection Order to disperse groups from an area if they are causing harassment, alarm or distress?

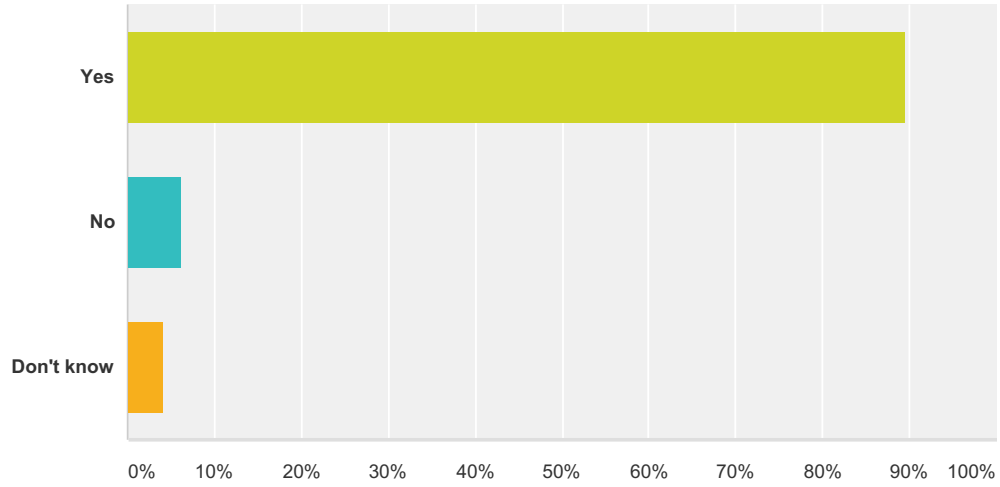
Answered: 49 Skipped: 2



Answer Choices	Responses
Yes	91.84% 45
No	4.08% 2
Don't know	4.08% 2
Total	49

Q5 Do you support the use of a Public Spaces Protection Order to deter littering and spitting in the Millfield, New England, Park and East area identified on the map?

Answered: 48 Skipped: 3



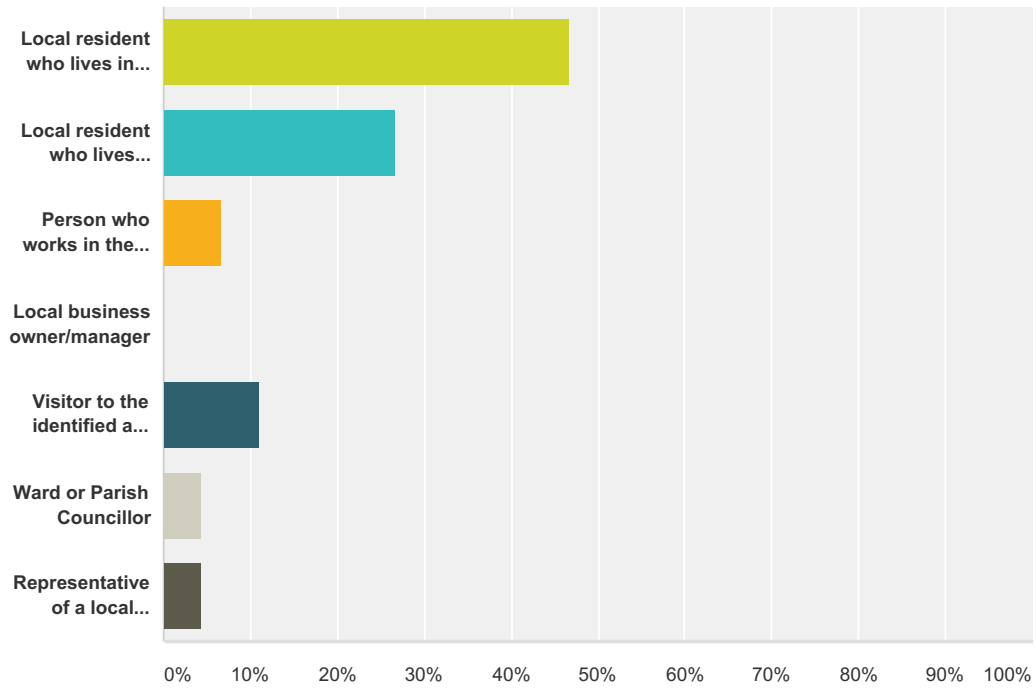
Answer Choices	Responses	
Yes	89.58%	43
No	6.25%	3
Don't know	4.17%	2
Total		48

Q6 Do you have any additional comments?

Answered: 28 Skipped: 23

Q7 Are you responding as a...?

Answered: 45 Skipped: 6



Answer Choices	Responses
Local resident who lives in the identified area shown on the map	46.67% 21
Local resident who lives outside the identified area shown on the map	26.67% 12
Person who works in the identified area shown on the map	6.67% 3
Local business owner/manager	0.00% 0
Visitor to the identified area shown on the map (e.g. shopper, tourist, on business)	11.11% 5
Ward or Parish Councillor	4.44% 2
Representative of a local community or voluntary group (please state the name of the group and postcode below)	4.44% 2
Total	45

**Q8 Can you please provide your postcode?
This is so that we can map the consultation
responses. We will not use your postcode
to identify you.**

Answered: 40 Skipped: 11